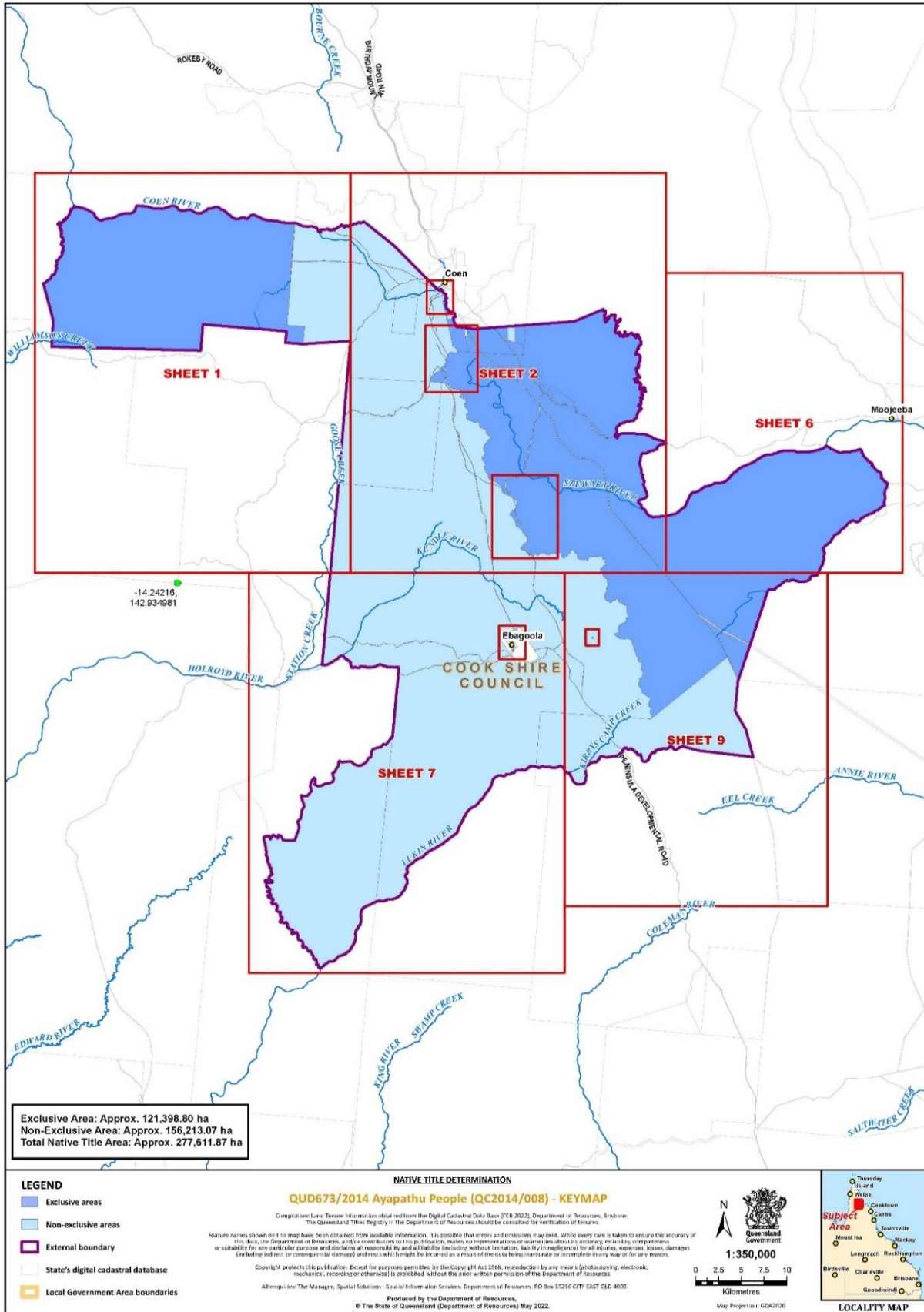
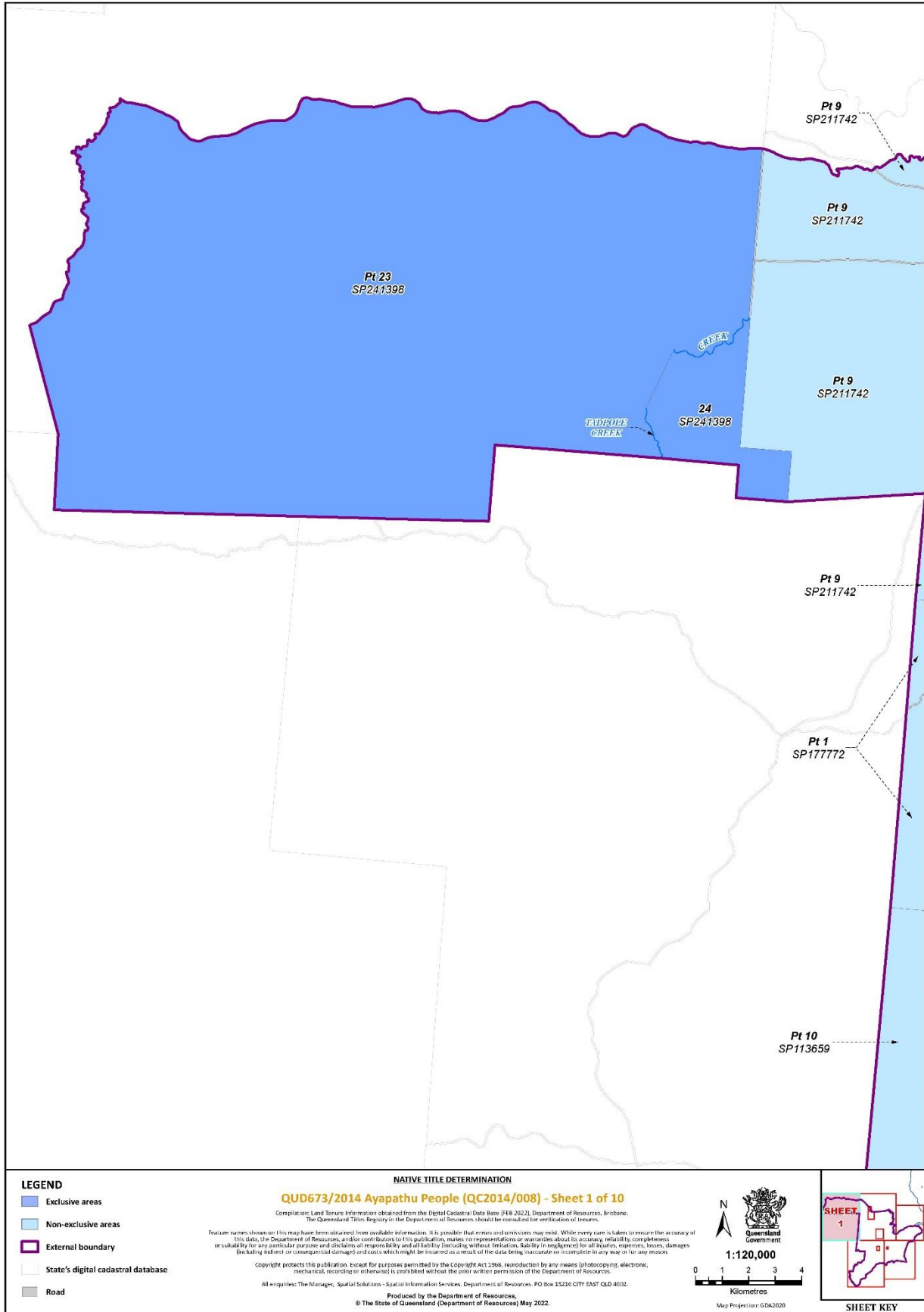
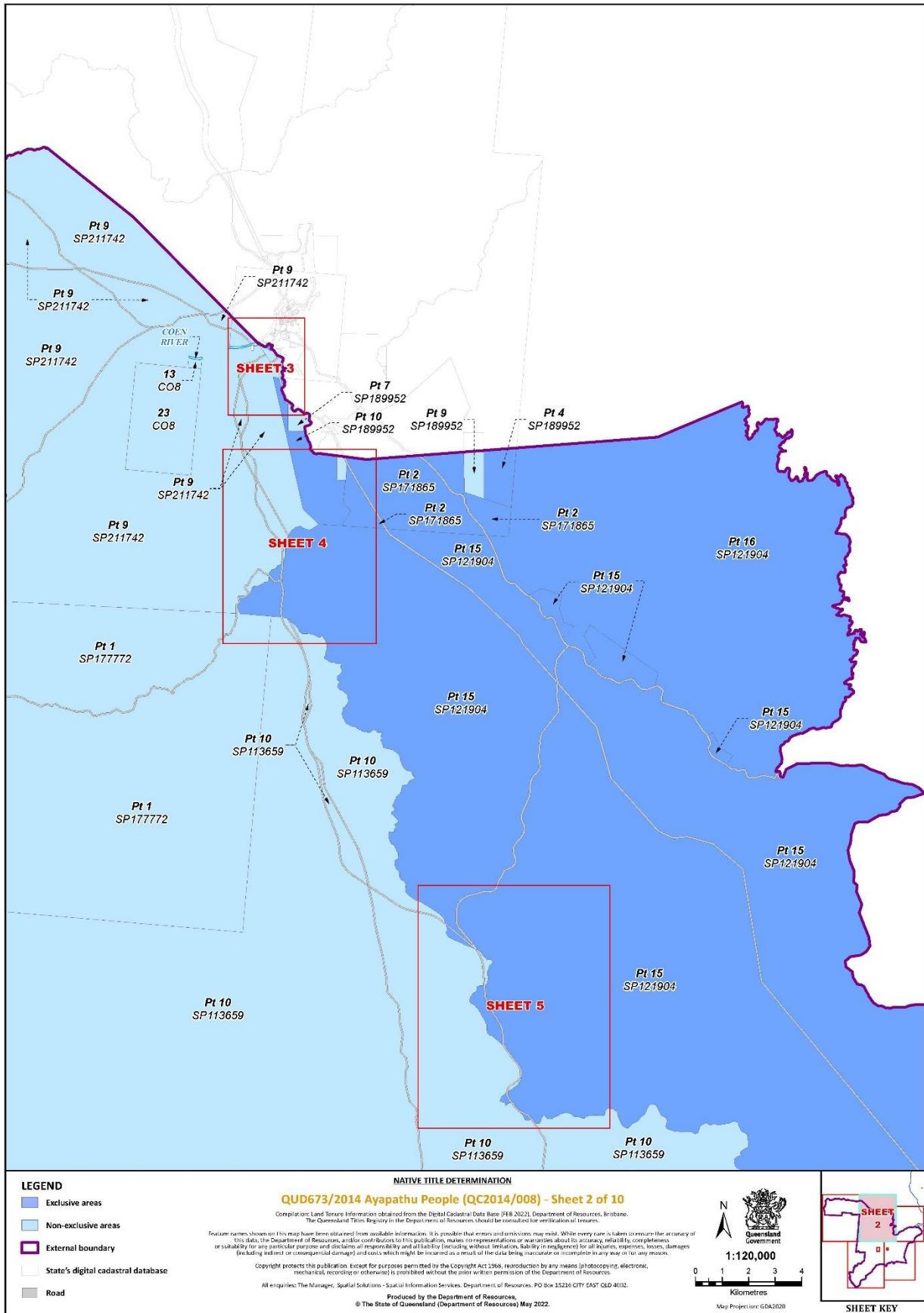


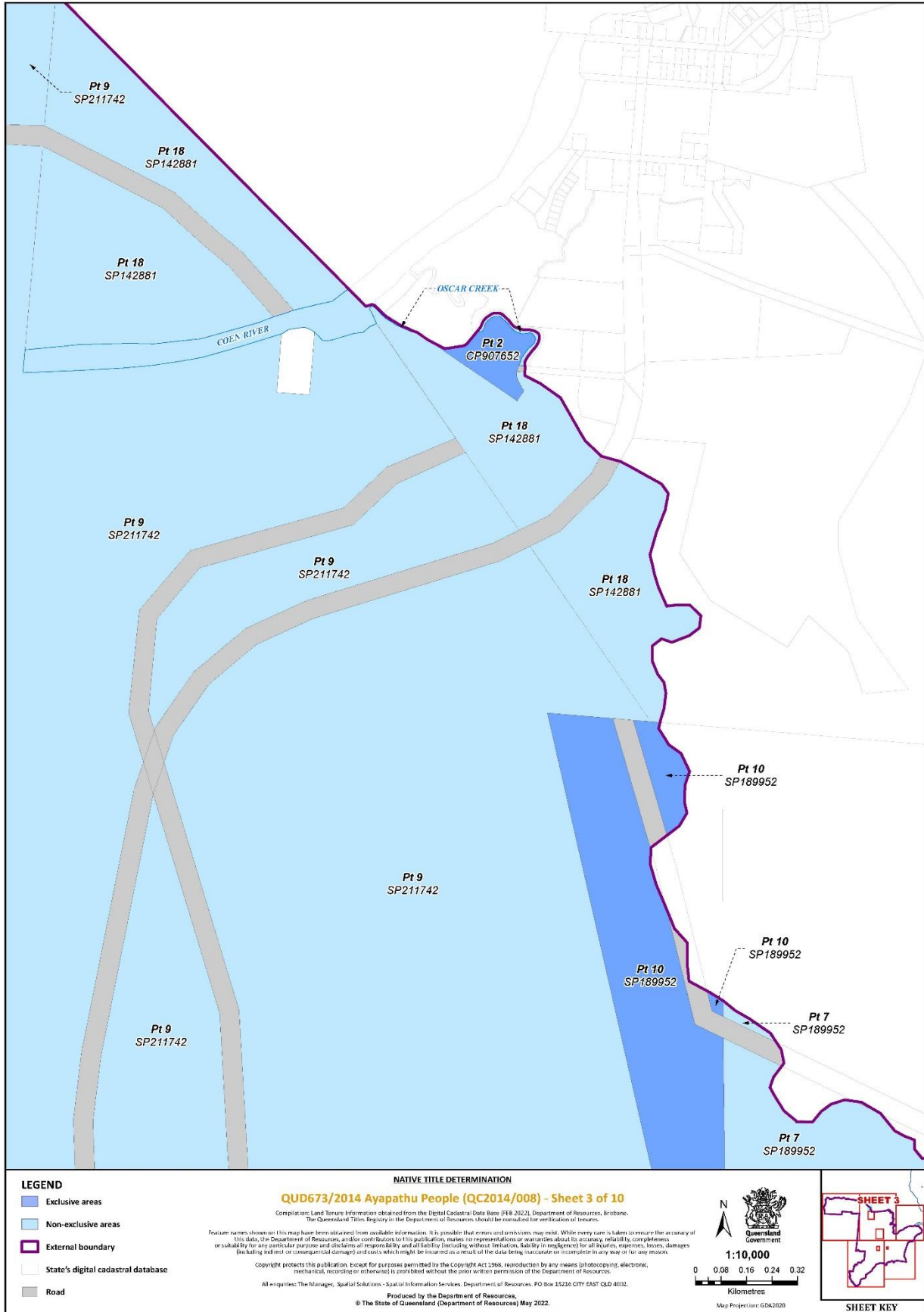


**Schedule 6 – Map of Determination Area**

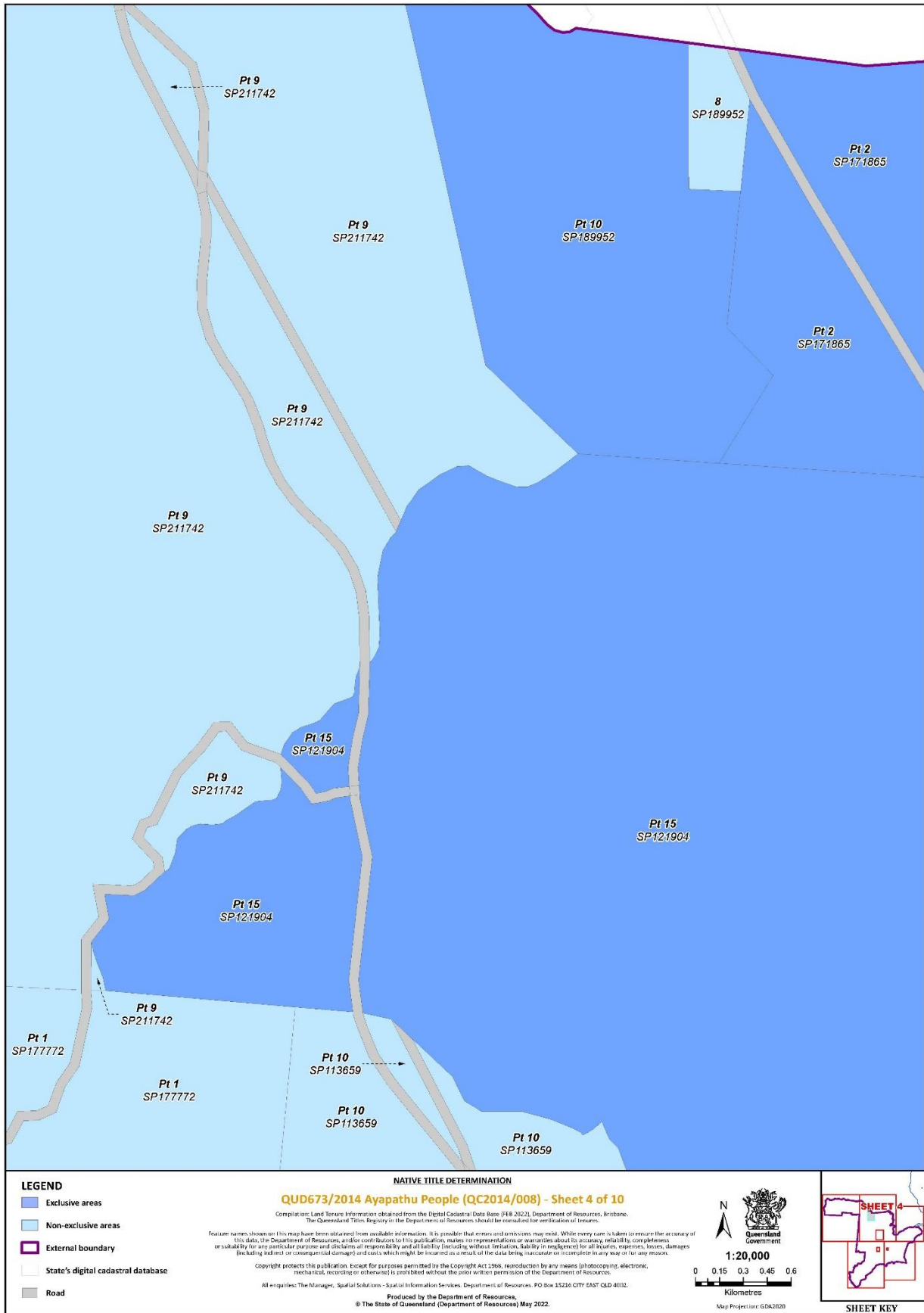




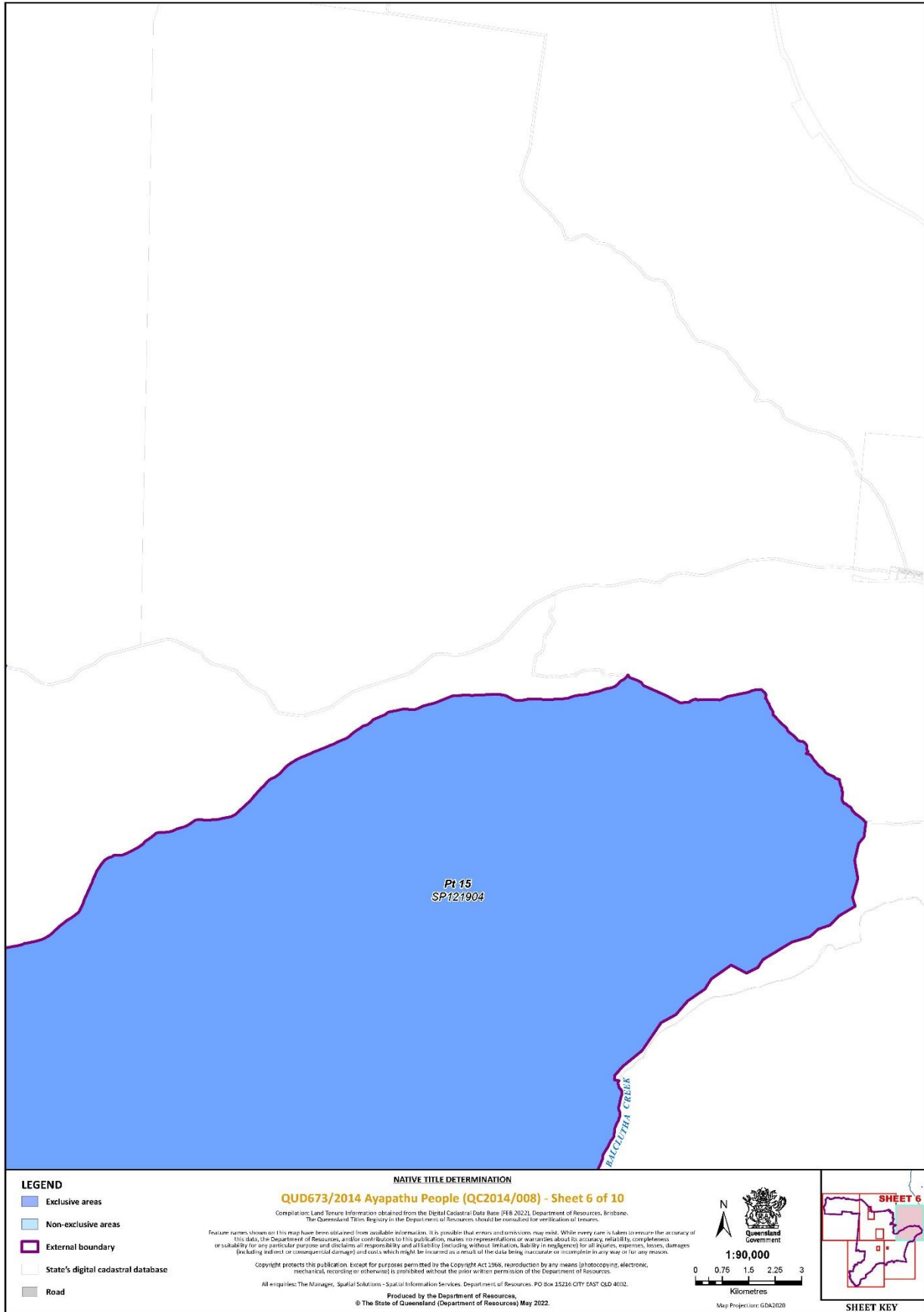


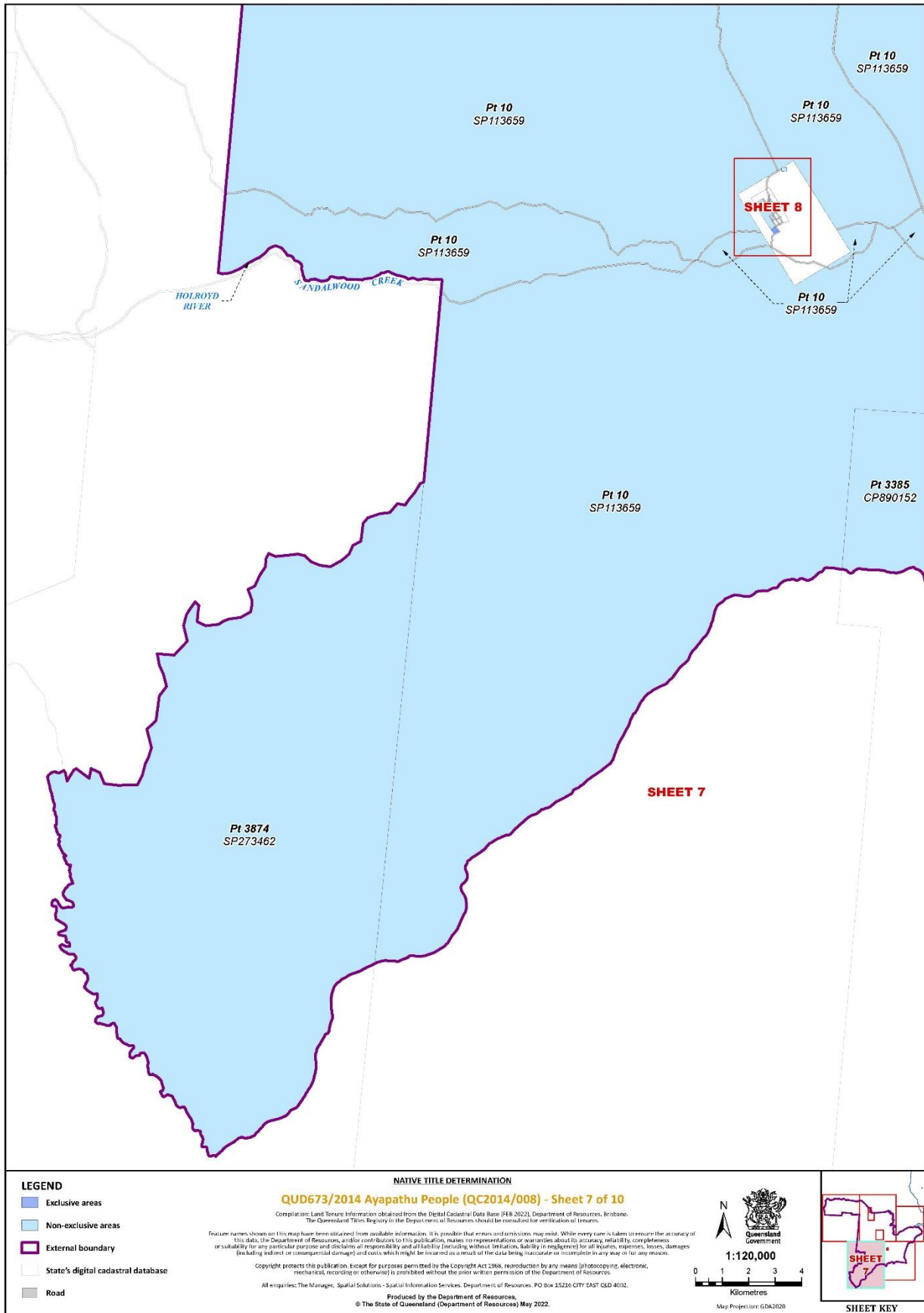






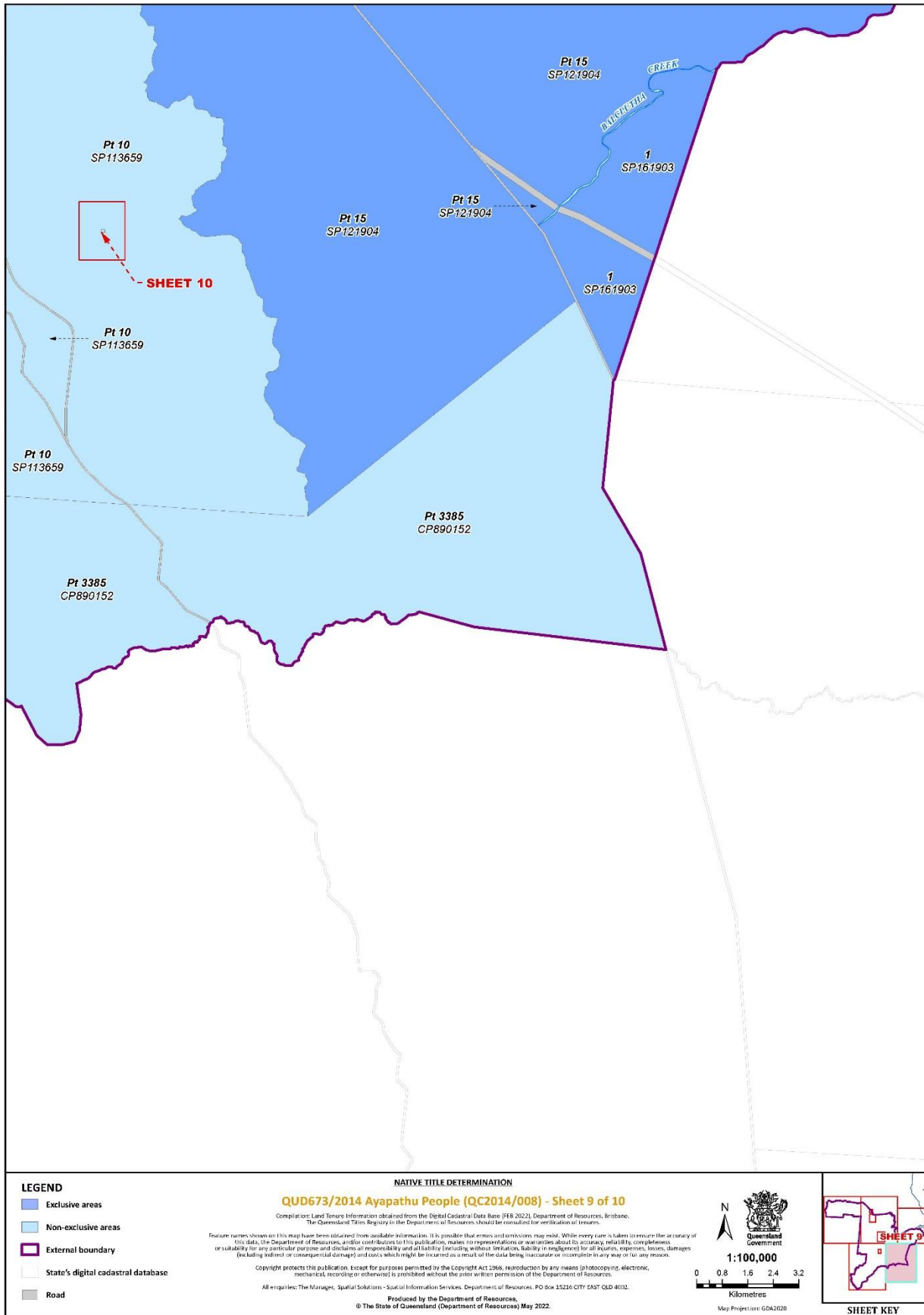


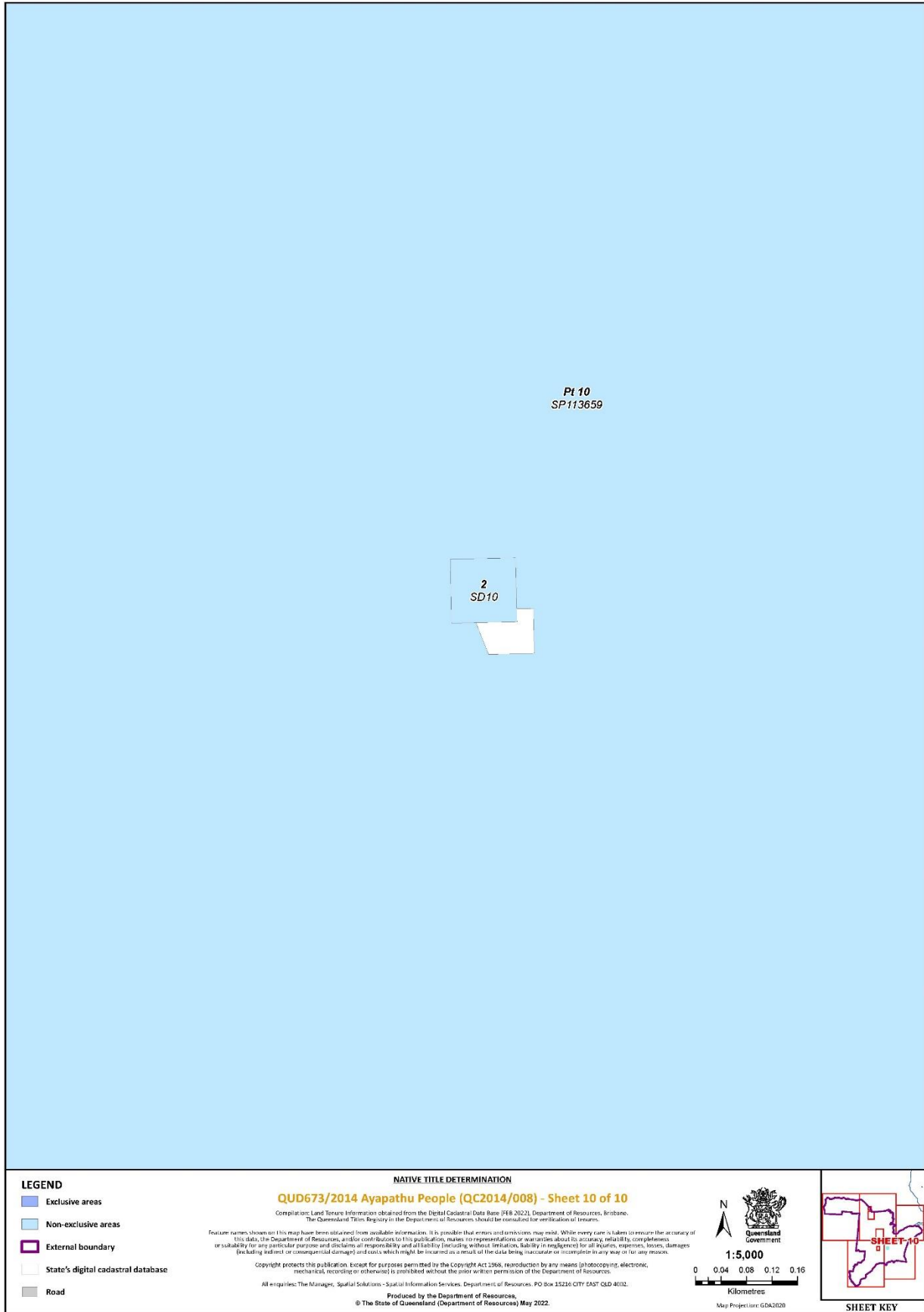















Document Path: K:\CLASSICAL\2014\QCD2022-008 Cape York, Central pt Determination\_Map\08\_Ayapathu\KCDQCD2022-008\_CV1\_Ayapathu\_AOP\_Determination\_Map\08\0801112022.mxd

<p><b>LEGEND</b></p> <ul style="list-style-type: none"> <li><span style="display: inline-block; width: 15px; height: 10px; background-color: #4a7ebb; border: 1px solid black; margin-right: 5px;"></span> Exclusive areas</li> <li><span style="display: inline-block; width: 15px; height: 10px; background-color: #add8e6; border: 1px solid black; margin-right: 5px;"></span> Non-exclusive areas</li> <li><span style="display: inline-block; width: 15px; height: 10px; border: 2px solid #4a7ebb; margin-right: 5px;"></span> External boundary</li> <li><span style="display: inline-block; width: 15px; height: 10px; border: 1px dashed #ccc; margin-right: 5px;"></span> State's digital cadastral database</li> <li><span style="display: inline-block; width: 15px; height: 10px; background-color: #cccccc; border: 1px solid #ccc; margin-right: 5px;"></span> Road</li> </ul>	<p><b>NATIVE TITLE DETERMINATION</b></p> <p><b>QUD673/2014 Ayapathu People (QC2014/008) - Sheet 10 of 10</b></p> <p><small>Originator: Land Tenure Information obtained from the Digital Cadastral Data Base (P&amp;B 2022), Department of Resources, Brisbane.              The Queensland Titles Registry in the Department of Resources should be consulted for verification of tenures.</small></p> <p><small>Feature names shown on this map have been obtained from available information. It is possible that errors and omissions may exist. While every care is taken to ensure the accuracy of this data, the Department of Resources, and/or contributors to this publication, makes no representations or warranties about its accuracy, reliability, completeness or suitability for any particular purpose and disclaims all responsibility and all liability (including, without limitation, liability in negligence) for all injuries, expenses, losses, damages (including indirect or consequential damages) and costs which might be incurred as a result of the data being inaccurate or incomplete in any way or for any reason.</small></p> <p><small>Copyright protects this publication. Except for purposes permitted by the Copyright Act 1968, reproduction by any means (photocopying, electronic, mechanical, recording or otherwise) is prohibited without the prior written permission of the Department of Resources.</small></p> <p><small>All enquiries: The Manager, Spatial Information Services, Department of Resources, PO Box 15214 CITY EAST QLD 4002.</small></p> <p><small>Produced by the Department of Resources,              © The State of Queensland (Department of Resources) May 2022.</small></p>	<div style="text-align: center;">  <p><b>1:5,000</b></p>  <p>Map Projection: GDA2020</p> </div> <div style="text-align: right;">  <p><b>SHEET KEY</b></p> </div>
--	---	---